
























LIFETIME LIL SUGAR GRAVEL

CUE SHEET LEGEND
















-  Check Point
-  Restroom
-  Drinking Water
-  Food
-  First Aid
-  Caution Area
-  Cue Direction
Distance is in miles from start

All riders are required to stay right of center on all roads, even if a centerline is not present. Riders are encouraged to prepare their bikes, their bodies, and their minds to be ready for any and all possible conditions. The course will not be marked.












1 LIFETIME LIL SUGAR GRAVEL

0		Start of Route (Head South)	  
0		Turn left onto NW 2nd St	
0.7		Turn left onto NE J St	
1.9		Protected Roll out Ends!	
3.2		Continue Under I-49	
3.7		Turn left onto Price Coffee Rd	
4.2		Turn right onto Gooseberry Rd	
4.3		Caution! Bridge out mandatory dismount	
5.3		Caution! Merging with traffic, Turn right onto E Plentywood Rd	
6.7		Caution! Turn left onto Grass Path along State Highway 72	

2 LIFETIME LIL SUGAR GRAVEL

7.1		Caution! Turn right and cross Highway 72 onto Dove Rd	
7.6		Turn left to stay on Dove Rd	
8.5		Turn left onto Blue Jay Rd	
9.1		Caution! Crossing State Highway 72, continue onto Mariano Rd	
10.9		Caution! Merging on busy road	
11		Caution! Blind Corner. Continue Straight onto Mariano Rd	
11.9		Turn right onto Andy Buck Rd	
12.7		Turn left onto Eddie Bone Rd	
13.2		Caution! Turn left onto N Hwy 94	
13.4		Turn right onto White Oak Ridge Rd	

3 LIFETIME LIL SUGAR GRAVEL

14.3		Turn left onto Deer Park Ln	
15		Welcome to Missouri! State border crossing Continue onto County Rd SEE70B	
18.7		Caution! Dangerous Descent	
19		Continue onto County Rd SEE70	
19.4		Slight right onto 96 W Mountain Rd	
20.5		Turn right onto State Hwy KK	
20.7		Turn left onto Mountain Rd	
21.5		Turn right onto private road (Look for open gate to enter double track trail)	
22.1		Turn right Postage Ln	
22.5		Postage Ln turns slightly right and becomes Whistling Springs Ln	

4 LIFETIME LIL SUGAR GRAVEL

22.5		Check Point! Whistling Springs Brewery
22.6		Turn left to stay on Whistling Springs Ln
23		Turn left onto County Rd Sekk80
23.5		Turn left onto County Rd Sekk80
23.85		Turn right onto County Rd Sekk82A
24.1		Caution! Dangerous Descent
24.8		Turn left to stay on County Rd Sekk82A
25.2		Turn right to stay on County Rd Sekk82A
26.6		Slight right onto Farm Rd 2295
28		Continue Farm Road 2295

5 LIFETIME LIL SUGAR GRAVEL

28.5		Turn right to stay on FR 2295
30		Caution! Turn right onto State Hwy DD
30.4		Welcome back to Arkansas! State border crossing, continue onto N Old Wire Rd
31.3		Turn right onto Corinth Rd
32.4		Turn left onto Jones Trailer Park Rd
32.7		Caution! Turn right onto Gann Ridge Rd
33.2		Turn right onto Wendell Jones Rd
33.6		Caution! Switchback
35		Turn left onto London Rd
35.7		Caution! Turn right onto 12 Corners Rd

6 LIFETIME LIL SUGAR GRAVEL

36.5		Turn right onto Roland David Rd
37.9		Continue onto Dale Schrader Rd
38.6		Turn left onto Russell Yeates Rd
39.2		Turn left onto Coll Foster Rd
39.3		Caution! State Highway 72 crossing Continue onto Guthrie Rd
40.3		Caution! Busy road crossing
41.1		Guthrie Rd turns left and becomes Harris Rd
41.3		Turn right onto Hardie Rd
42.7		Continue straight onto Sugar Creek Rd
44.3		Caution! Highway 94 crossing

7 LIFETIME LIL SUGAR GRAVEL

46.9		Caution! Turn left onto State Highway 72
47.3		Turn right onto Price Coffee Rd
49.8		Turn left onto Slaughter Pen Rd
50.5		Continue Under I-49, road changes tp NE A St
51.8		Caution! Construction
52.4		NE A St turns right and becomes NE 5th St
52.5		Turn left onto N Main St
52.8		Finish Congratulations!